

EXHIBIT “B”

Table 5-1 ~~PA-17-02~~ (PA-21-04)
 MANATEE COUNTY PEAK HOUR LEVEL OF SERVICE STANDARDS
 TWENTY YEAR ROADWAY REQUIREMENTS/RIGHT-OF-WAY NEEDS

Facility <u>Adopted:</u> <u>01/06/2022</u> <u>Effective:</u>	Limits	Jur	Current Year LOS Standard	Five Year LOS Standard	Twenty Year LOS Standard	Twenty Year Functional Classification	Twenty Year # of Lanes	Twenty Year ROW Needs (width in ft)*
117 th St E	SR 64—Gatewood Dr	MC	N/A	N/A	D	Collector	2	80
15 th St E/SR70A	301 Blvd—13 th Ave E	ST	D	D	D	Arterial	4	120
172 nd St E	SR 64 Rangeland Parkway	MC	N/A	N/A	D	Collector	4	120
	Rangeland Parkway—SR 70	MC	N/A	N/A	D	Collector	4	120
17 th Ave NW	99 th St NW—75 th St NW	MC	D	D	D	Collector	2	84
17 th Ave W	59 th St W—51 st St W	MC	D	D	D	Collector	2	84
187 th Street <u>St East</u>	SR 62—CR 675	MC	N/A	N/A	C	Collector	2	120 <u>84</u>
18 th Ave W	51 st St W—43 rd St W	MC	D	D	D	Collector	2	84
1 st Ave W	75 th St W—59 th St W	MC	D	D	D	Collector	2	84
20 th St W	53 rd Ave W—Cortez Rd W	MC	D	D	D	Collector	2	84

21 st Ave W	59 th St W—43 rd St W	MC	D	D	D	Collector	2	84
21 st Street E/21 st St Court E (Ellenton)	US 41—Ellenton Gillette Rd	MC	D	D	D	Collector	2	84
24 th Ave E (Ellenton)	US 301—Memphis Rd	MC	D	D	D	Collector	2	50
	Memphis Rd—21 st St Ct E	MC	N/A	N/A	D	Collector	2	50
	21 st St Ct E—49 th St E/Experimental Farm Rd	MC	D	D	D	Collector	2	50
26 th Ave E	US 41/ 1st St —15 th St E <u>/SR 70 A</u>	MC	D	D	D	Collector	2	84
	15 th St E/ <u>SR 70 A</u> —27 th St E	MC	D	D	D	Collector	2	84
	27 th St E—45 th St E	MC	D	D	D	Collector	2	84
26 th St W	Florida Blvd—Bayshore Gardens Pkwy	MC	D	D	D	Collector	2	84
	Bayshore Gardens Pkwy—57 th Ave W	MC	D	D	D	Arterial	4	120
	57 th Ave W—53 rd th Ave W	MC	D	D	D	Arterial	4	120
	53 rd Ave W—Cortez Rd W	MC	D	D	D	Arterial	4	120

	Cortez Rd W—26 th Ave W	MC	D	D	D	Arterial	4	120
27 th St E	38 th Ave E—Manatee Ave E	MC	D	D	D	Collector	4	120
28 th Ave E (Ellenton)	49 th Street E/ Experimental Farm Rd —69 th Street E	MC	D	D	D	Collector	2	84
28th Street Court E/	Canal Rd—Ellenton Gillette Rd	MC	D	D	D	Collector	2	84
29 th Street E / 28th St Ct E (Ellenton)	Ellenton Gillette Rd—49 th 51 st Ave E west of I-75	MC	D	D	D	Collector	2	84
	49th 51st Ave E west of I-75—60th Ave E⁽¹⁾ east of I-75	MC	N/A	N/A	D	Collector	2	84
	East of I-75—60th Ave E	MC	N/A	N/A	D	Collector	2	84
301 Blvd W/E	University Pkwy – Whitfield Ave	MC	E	E	D	Arterial	4	120
	Whitfield – 53 rd Ave E/SR 70	MC	E	E	D	Arterial	4	120
	53 rd Ave E/SR 70—US 41	MC	F	D	D	Arterial	4	120
	US 41—9 th St W	MC	D	D	D	Arterial	4	120

30 th Ave W/E	26 th St W— Business US 41 24th St W	MC	D	N/A/D	D	Collector	2	84
	24th St W—Bus. US 41	MC	D	D	D	Collector	2	84
	Bus US 41—9 th St W	MC	D	D	D	Collector	2	84
	9 th St W—US 41/ 1st St 301	MC	D	D	D	Collector	2	84
	US 41/ 1st St 301 —15 th St E/ SR 70 A	MC	D	D	D	Collector	2	84
	15 th St E/ SR 70 A —27 th St E	MC	D	D	D	Collector	2	60
30 th St E	38 th Ave E—SR 70	MC	D	D	D	Collector	2	84
33 rd St E	Whitfield Ave—63 rd Ave E	MC	D	D	D	Collector	2	84
	63 rd Ave E—SR 70	MC	D	D	D	Collector	2	84
	SR 70—51 st Ave E	MC	D	D	D	Collector	2	84
33 rd St W (Palmetto)	14 th Ave W—US 41 (Palmetto)	MC	D	D	D	Collector	2	84
34 th Ave E	39 th St E—45 th St E	MC	D	D	D	Collector	2	84
34 th St W	Florida Blvd—Bayshore Gardens Pkwy	MC	D	D	D	Collector	2	84

	Bayshore Gardens Pkwy—53 rd Ave W	MC	D	D	D	Collector	4	120
	53 rd Ave W—Cortez Rd W	MC	D	D	D	Collector	4	120
37 th St E	34th Ave E—38th Ave E	MC	D	D	D	Collector	2	84
	38 th Ave E—SR 70	MC	D	D	D	Collector	2	84
	SR 70—39 th St E	MC	D	D	D	Collector	<u>24</u>	<u>84120</u>
38 th Ave E	39 th St E—15 th St E/ <u>SR 70A</u>	MC	D	D	D	Collector	2	84
39 th St E	63 rd Ave E—37 th St E	MC	D	D	D	Collector	<u>24</u>	<u>84120</u>
	26 th Ave E—38 th Ave E	MC	D	D	D	Collector	2	84
43 rd St W	53 rd Ave W—Cortez Rd W	MC	D	D	D	Arterial	4	120
	Cortez Rd W—23 rd Ave W	MC	D	D	D	Arterial	4	120
	23 rd Ave W—Manatee Ave W	MC	D	D	D	Arterial	4	120
44 th Ave E	US 41—15 th St E/ <u>SR 70 A</u>	MC	D	D	D	Arterial	4	120
	15 th St E/ <u>SR 70</u> —US 301	MC	<u>DN/A</u>	<u>DN/A</u>	D	Arterial	4	120
	US 301—45 th St E	MC	<u>DN/A</u>	<u>DN/A</u>	D	Arterial	4	120

	45 th St E—Morgan Johnson Rd	MC	N/A	N/A	D	Arterial	4	120
	Morgan Johnson Rd—Caruso Rd	MC	D	D	D	Arterial	4	120
	Caruso Rd—Lakewood Ranch Blvd ⁽³⁾	MC	N/A	N/A	D	Arterial	4	120
	Lakewood Ranch Blvd—Lorraine Rd	MC	D N/A	D N/A	D	Arterial	4	120
	Lorraine Rd—Bourneside Blvd	MC	N/A	N/A	C	Arterial	4	120
	Bourneside Blvd—CR 675	MC	N/A	N/A	C	Arterial	2 4	120
	CR 675—Verna Bethany Rd	MC	N/A	N/A	C	Arterial	4 2	120 84
	Verna Bethany Rd—8,175' east of Verna Bethany Rd	MC	N/A	N/A	C	Arterial	4 2	120 84
45 th St E	SR 70—44 th Ave E	MC	D	D	D	Collector	4	120
	44 th Ave E—26 th Ave E	MC	D	D	D	Collector	2	84
47 th Ave East (Ellenton)	69 th Street E—61 st Street E Ext.	MC	N/A	N/A	D	Collector	2	120
47 th St Ave W	<u>86th St W to 75th St W</u> ⁽²⁾	MC	N/A	N/A	D	Collector	4 2	120 60

	KK Rd – 53rd Ave W							
49 th Ave E	US 301 – Mendoza Rd	MC	N/A	D	D	Arterial	4	120
	Mendoza Rd – Ellenton Gillette Rd	MC	N/A	D	D	Arterial	2	84
49 th St E/(Experimental Farm Rd)	US 19 – US 41	MC	D	D	D	Collector	2	84
	US 41 – Canal Rd (Palmetto)	MC	D	D	D	Collector	2	84
	Canal Rd – Ellenton Gillette Rd	MC	D	D	D	Collector	2	84
	Ellenton Gillette Rd – 51st Ave E	MC	N/A	D	D	Collector	2	84
50 th Ave W ⁽²⁾	83rd St W 75th St W – 66th St W 86th St W	MC	N/A	D	D	Collector	2	60 100
51st Ave E (Palmetto)	US 301 – Mendoza Rd	MC	N/A	D	D	Arterial	2	84
	Mendoza Rd – 69th St E	MC	N/A	D	D	Arterial	2	84
51 st Ave E (Bradenton)	15 th St E/301 Blvd – 30th St E 33rd St E	MC	D	D	D	Collector	2	84
	30th St E 33rd St E – 37th St E	MC	N/A	N/A	D	Collector	2	84 60
51 st St W	El Conquistador Pkwy – 53 rd Ave W	MC	N/A	N/A	D	Collector	2	84 70

	53 rd Ave W—Cortez Rd W	MC	D	D	D	Collector	2	84
	Cortez Rd W— 21st 19th Ave W	MC	D	D	D	Collector	2	84
	19th Ave 21st W—Manatee Ave W	MC	D	D	D	Collector	2	84
53 rd Ave W	83rd St W – 75th St W ⁽²⁾	MC	N/A	D	D	Collector	2	70
	75 th St W—34 th St W	MC	D	D	D	Arterial	4	120
	34 th St W—US 41	MC	D	D	D	Arterial	4	120
57 th Ave W	34 th St W—26 th St W	MC	D	D	D	Collector	2 4	84 100
	26 th St W—US 41	MC	D	D	D	Collector	2 4	84 100
	US 41—9 th St E	MC	D	D	D	Collector	2	84 100
	9 th St E— 15th St E /301 Blvd	MC	D	D	D	Collector	2	84 100
59 th St W	Cortez Rd W—41 st Ave W (City Limits)	MC	D	D	D	Collector	4	120
	41 st Ave W—21 st Ave W	MC	D	D	D	Collector	4	120
	21 st Ave W—17 th Ave W	MC	D	D	D	Collector	4	120
	17 th Ave W—Manatee Ave W	MC	D	D	D	Collector	4	120

	Manatee Ave W— Riverview Blvd	MC	D	D	D	Collector	2	84
5 th St E	63 rd Ave E—57 th Ave E	MC	D	D	D	Collector	2	84
5 th St W	53 rd Ave W—Cortez Rd W/US 41	MC	D	D	D	Collector	2	100
60 th Ave E	US 301—Factory Shops Blvd (Ellenton)	MC	D	D	D	Collector	6 4	120
	Factory Shops Blvd— Mendoza Rd (Ellenton)	MC	D	D	D	Collector	4	120
	Mendoza Rd—69th St E	MC	D	D	D	Collector	4	120
60 th Ave W/Flamingo Blvd	34 th St W—US 41	MC	D	D	D	Collector	2	84
61st Ave E	Bourneside Blvd—Verna Bethany Rd	MC	N/A	N/A	C	Collector	2	84
61 st St E	49 th Avenue E—Ellenton Gillette Rd	MC	N/A	D	D	Collector	2	84
63 rd Ave E	US 41—39 th St E	MC	D	D	D	Arterial	4	120
66 th St W	El Conquistador Pkwy — 53 rd Ave W ⁽²⁾	MC	N/A	N/A	D	Collector	2 4	70 120
	53 rd Ave W—Cortez Rd W	MC	D	D	D	Collector	2	84

67 th St W	1 st Ave W—Manatee Ave W	MC	D	D	D	Collector	2	84
69 th St East	US 41—I-75	MC	D	D	D	Collector	4	120
	I-75—Erie Road Rd	MC	D	D	D	Collector	4	120
73 rd St E (Palmetto)	Bayshore Rd—US 41 (Palmetto)	MC	D	D	D	Collector	2	84
75 th St W	53 rd Ave W—Cortez Rd W	MC	D	D	D	Arterial	4	120
	Cortez Rd W—18 th Ave W	MC	D	D	D	Arterial	4	120
	18 th Ave W—Manatee Ave W	MC	D	D	D	Arterial	4	120
	Manatee Ave W—17 th Ave NW	MC	D	D	D	Collector	2	100
<u>78th St W</u> ⁽²⁾	<u>53rd Ave W – Cortez Rd W</u>	<u>MC</u>	<u>N/A</u>	<u>N/A</u>	<u>D</u>	<u>Collector</u>	<u>2</u>	<u>60</u>
<u>83rd St W</u> ⁽²⁾	<u>Cortez Rd W– 50th Ave W</u>	<u>MC</u>	<u>N/A</u>	<u>N/A</u>	<u>D</u>	<u>Collector</u>	<u>2</u>	<u>60</u>
86 th St W	Cortez Rd W—50 th Ave W	MC	D	D	D	Collector	2	84
99 th St NW	9 th Ave NW—17 th Ave NW	MC	D	D	D	Collector	2	84
9 th St E	<u>Tallevast Rd – 63rd Ave E</u>	<u>MC</u>	<u>D</u>	<u>D</u>	<u>D</u>	<u>Collector</u>	<u>2</u>	<u>84</u>

	63 rd Ave E—53 rd Ave E	MC	D	D	D	Collector	4	120
	53 rd Ave E—301 Blvd	MC	D	D	D	Collector	4	120
	301 Blvd—US 301	MC	D	D	D	Collector	2	84 120
	US 301—13 th Ave E	MC	D	D	D	Collector	4	120
	13 th Ave E—Manatee Avenue E	MC	D	D	D	Collector	4	120
9 th St W	Cortez Rd W— 301 Blvd W 9th St W Ext	MC	D	D	D	Collector	4	120
	9th St W Ext—301 Blvd W	MC	D	D	D	Collector	2**	84
	301 Blvd W—26 th Ave W	MC	D	D	D	Arterial	2**	84
9 th St W Ext.	9 th St W—301 Blvd W	MC	D	D	D	Collector	2	84
9 th Ave NW	99 th St NW— 75th St NW 87th St NW	MC	D	D	D	Collector	2	84
	87th St NW—75th St NW	MC	D	D	D	Collector	2	84
9 th Ave W	51 st St W—43 rd St W	MC	D	D	D	Collector	2	84
	43 rd St W—35 th St W	MC	D	D	D	Collector	2	84
9 th St E	Tallevast Rd—63 rd Ave E	MC	D	D	D	Collector	2	100
Artisan Lakes Parkway	Moccasin Wallow Rd— Buckeye Rd	MC	N/A	D N/A	D	Collector	4	120

	<u>Buckeye Rd— Hillsborough County Line</u>	<u>MC</u>	<u>N/A</u>	<u>N/A</u>	<u>D</u>	<u>Collector</u>	<u>4</u>	<u>120</u>
Bayshore Gardens Pkwy	34 th St W—US 41	MC	D	D	D	Arterial	4	120
Bayshore Rd (Palmetto)	US 41 S—US 41 N (Palmetto)	MC	D	D	D	Collector	2	84
BB Road Rd	North Rye Rd—DD Rd Road	MC	N/A	N/A	D	Collector	4	120
Betts Road Rd	Sarasota County Line—SR 70	MC	C	C	C	Collector	2	100
<u>Bourneside Blvd</u>	<u>SR 64 – University Pkwy</u>	<u>MC</u>	<u>N/A</u>	<u>N/A</u>	<u>D</u>	<u>Collector</u>	<u>4</u>	<u>120</u>
Braden River Road Rd	SR 70—Linger Lodge Road Rd	MC	D	D	D	Collector	2	84
Broadway Ave	Shade Ave—Tuttle Ave	MC	D	D	D	Collector	2	84
Buckeye Rd	US 41—Bud Rhoden Rd	MC	D	D	D	Collector	4	120 150
	Bud Rhoden Rd—I-75	MC	D	D	D	Collector	4	120 150
	I-75—US 301 (Parrish)	MC	C	C	C	Collector	4	120
Bud Rhoden Rd	Buckeye Rd—Moccasin Wallow Rd	MC	D	D	D	Collector	4	120
Buffalo Rd	<u>Mendoza Rd/37th St E – 69th St E</u>	<u>MC</u>	<u>D</u>	<u>D</u>	<u>D</u>	<u>Collector</u>	<u>2_4</u>	<u>84_120</u>

	69 th St E—Moccasin Wallow Rd	MC	D	D	D	Collector	42	84 120
Bunker Hill Rd	SR 62 W—SR 62 E	MC	C	C	C	Collector	2	100
Business US 41	Cortez Rd—26 th Ave W City Limits (Bradenton)	ST	D	D	D	Arterial	4	120
	17 th St E/Memphis Rd (Palmetto City Limits)— US 41	ST	D	D	D	Arterial	4	120
Canal Rd	US 301—Memphis Rd/17 th St E (Palmetto)	MC	D	D	D	Collector	4	120
	Memphis Rd/17 th St E— Mendoza Rd/37 th St E (Palmetto)	MC	D	D	D	Collector	4	120
	Mendoza Rd/37 th St E— US 41 (Palmetto)	MC	D	D	D	Collector	4	120
Carter Rd	Erie Rd—Moccasin Wallow Rd	MC	N/A	N/A	D	Collector	4	120
	Erie Rd Moccasin Wallow Rd—Buckeye Rd	MC	D N/A	D N/A	D	Collector	4	120
Caruso Rd	44 th Ave E—SR 70	MC	D	D	D	Collector	4	120
	SR 70—Braden River Rd	MC	D	D	D	Collector	4	84

CC Road Rd	Mulholland Rd Extension – CR 675	MC	N/A	N/A	D	Collector	2	84
	CR 675 – 187 th St E	MC	N/A	N/A	D	Collector	4	120
	187 th St E—DD Road Rd	MC	N/A	N/A	D	Collector	4	120
Rangeland Parkway	Lakewood Ranch Blvd	MC	D	D	D	Collector	4	120
	White Eagle Blvd- Lorraine Rd	MC	N/A	N/A	D	Collector	4	120
	Lorraine Rd-Bourneside Blvd	MC	N/A	N/A	D	Collector	4	84
Chin Rd	Old Tampa Rd—US 301 (Ellenton)	MC	D	D	D	Collector	2	84
Clay Gulley Rd	Sarasota County Line— Sugar Bowl Rd	MC	C	C	C	Collector	2	100
Clubhouse Dr	99 th St E—Linger Lodge Rd	MC	N/A	D	D	Collector	2	84
Cooper Creek Blvd	Honore Ave—University Pkwy Parkway	MC	N/A- D	D	D	Collector	4	120
County Road Rd 39	Hillsborough County Line—SR 62	ST	C	C	C	Collector Arterial	2	200+ *
County Road Rd 675	US 301—Rye Road Rd	MC	D	D	D	Collector Arterial	6	150

	Rye Road Rd—SR 64	MC	C	C	C	Collector Arterial	6	150
	SR 64—SR 70	MC	C	C	C	Collector Arterial	4	120
	SR 70—University Pkwy Parkway	MC	N/A	N/A	C	Collector Arterial	2	120
Creekwood Blvd	44 th Ave E— 49th Ave E William Creek	MC	D	D	D	Collector	4	120
	William Creek 49th Ave E —SR 70	MC	D	D	D	Collector	4	120
Cypress Creek Blvd/Kay Rd	SR 64— Port Harbour Pkwy Kay Rd	MC	D	D	D	Collector	4	120
	Cypress Creek Blvd — Port Harbour Parkway	MC	D	D	D	Collector	4	120
Bourneside Blvd	SR 64 University Parkway	MC	N/A	N/A	C	Collector	4	120
DD Road Rd	SR 62— Mulholland Rd Extension CR 675	MC	N/A	N/A	D	Collector	4	120
	CR 675 Rye Rd	MC	N/A	N/A	D	Collector	4	120
DeSoto Memorial Hwy	17 th Ave NW—DeSoto National Park	MC	D	D	D	Collector	2	84
Dickey Road Rd	US 301—Spencer Parrish Rd	MC	N/A	N/A	D	Collector	4	120

Duette Rd	SR 64—SR 62	MC	C	C	C	Collector	2	100
EE Road Rd	Carter Rd—Sawgrass Rd	MC	N/A	N/A	D	Collector	2	84
El Conquistador Pkwy	75 th St W— 47th St 51st St W	MC	D	D	D	Arterial	4	120
	47th St W 51st St W —34 th St W	MC	D	D	D	Arterial	4	120 100
Ellenton Gillette Rd	US 301—Memphis Rd/17 th St E	MC	D	D	D	Arterial	4	120
	Memphis Rd/17 th St E—Mendoza Rd/37 th St E	MC	D	D	D	Arterial	4	120
	Mendoza Rd/37 th St E—49 th Street E/ (Experimental Farm Rd)	MC	D	D	D	Arterial	4	120
	49 th St E/ (Experimental Farm Rd) —I-275	MC	D	D	D	Arterial	4	120
	I-275—Moccasin Wallow Rd	MC	D	D	D	Arterial	4	120
Erie Road Rd	69 th St E—US 301 (Ellenton)	MC	D	D	D	Collector	4	120
	69th St E —US 301- 69th St E (Parrish)	MC	D	D	D	Collector	4	120

FF Read Rd	Sawgrass Rd— Fort Hamer Rd	MC	N/A	N/A	D	Collector	42	120 84
	Fort Hamer Rd—US 301	MC	N/A	N/A	D	Collector	42	120 84
Florida Blvd	34 th St W—26 th St W	MC	D	D	D	Collector	2	84
	26 th St W—US 41	MC	D	D	D	Collector	2	84
Fort Hamer Rd	Upper Manatee River Rd—US 301 N. Bank of Manatee River	MC	D	D	D	Arterial	4	150
Fort Hamer Rd Ext	US 301—Erie Read Rd	MC	N/A	N/A	D	Arterial	4	120
	Erie Read Rd —Moccasin Wallow Rd	MC	N/A	N/A	D	Arterial	4	120
	Moccasin Wallow Rd— Buckeye Rd	MC	N/A	N/A	D	Arterial	4	120
	Buckeye Rd— Hillsborough County Line JJ Road	MC	N/A	N/A	D	Arterial	46	120 150
Gateway Blvd	Moccasin Wallow Rd- Buckeye Rd	MC	N/A	D	D	Collector	4	120
	Buckeye Rd-Hillsborough Co-Line	MC	N/A	N/A	D	Collector	4	120
Gatewood Drive	Lakewood Ranch Blvd— White Eagle Blvd	MC	N/A	N/A	D	Collector	2	84

<u>GVC Blvd</u>	<u>CC Rd to SR 62</u>	<u>MC</u>	<u>N/A</u>	<u>N/A</u>	<u>D</u>	<u>Arterial</u>	<u>4</u>	<u>150</u>
GG Road Rd	Malachite Dr—SR 70	MC	N/A	D	D	Collector	4	120
Golf Course Rd	 Ft. Fort Hamer Rd— <u>Spencer Parrish Rd</u> Rye Rd	MC	D	D	D	Collector	4	120
	<u>Spencer Parrish Rd — Jim Davis Rd</u>	<u>MC</u>	<u>D</u>	<u>D</u>	<u>D</u>	<u>Collector</u>	<u>4</u>	<u>120</u>
	<u>Jim Davis Rd—Rye Rd</u>	<u>MC</u>	<u>D</u>	<u>D</u>	<u>D</u>	<u>Collector</u>	<u>2</u>	<u>84</u>
	Rye Rd—CR 675	MC	N/A	N/A	C	Collector	<u>24</u>	120 <u>84</u>
Harrison Ranch Blvd	US 301—Community Park	MC	N/A <u>D</u>	D	D	Collector	4	120
	Community Park—Erie Road Rd	MC	N/A <u>D</u>	D	D	Collector	4	100
<u>Silverleaf Avenue</u>	<u>US 301-1,500'</u>	<u>MC</u>	<u>N/A</u>	<u>D</u>	<u>D</u>	<u>Collector</u>	<u>4</u>	<u>120</u>
	<u>1,500' Old Tampa Road</u>	<u>MC</u>	<u>N/A</u>	<u>D</u>	<u>D</u>	<u>Collector</u>	<u>2</u>	<u>120</u>
Honore Ave	63rd Ave E <u>Tuttle Ave</u> /39 th St E—Lockwood Ridge Rd	MC	D	D	D	Arterial	4	120
	Lockwood Ridge Rd—Sandstone Ave	MC	D	D	D	Arterial	4	120
	Sandstone Ave—Old Farm Rd	MC	D	D	D	Arterial	4	120

	Old Farm Rd—University <u>Pkwy</u> <u>Parkway</u>	MC	D	D	D	Arterial	4	120
I-275	Hillsborough County. Line—US 19	ST	C	C	C	Limited Access	4	200+ *
	US 19—US 41	ST	C	C	C	Limited Access	4	200+ *
	US 41—I-75	ST	C	C	C	Limited Access	4	200+ *
I-75	Sarasota County—SR 70	ST	C	C	C	Limited Access	10	500+ *
	SR 70—SR 64	ST	C	C	C	Limited Access	10	500+ *
	SR 64—US 301	ST	C	C	C	Limited Access	10	500+ *
	US 301—I-275	ST	C	C	C	Limited Access	10	500+ *
	I-275—Moccasin Wallow Rd	ST	C	C	C	Limited Access	10	500+ *
	Moccasin Wallow Rd— Hillsborough County Line	ST	C	C	C	Limited Access	10	500+ *
II <u>Read</u> <u>Rd</u>	Sawgrass Rd Ext/JJ Rd—I- 75	MC	N/A	D	D	Collector	4	120

Jim Davis ReadRd	Golf Course Rd—CR 675	MC	D	D	D	Collector	2	84
JJ ReadRd	II ReadRd /Sawgrass Rd Ext—US 301	MC	N/A	D	D	Collector	2	84
KK Road	47th St W 51st St W	MC	N/A	N/A	D	Collector	4	120
Keen ReadRd	US 301—SR 62	MC	N/A	C	C	Collector	2	100
	Riverclub Blvd Clubhouse Dr	MC	D	D	D	Arterial	4	120
	Clubhouse Dr SR 70	MC	D	D	D	Arterial	4	120
	SR 70 SR 64	MC	D	D	D	Arterial	6	150
Lakewood Ranch Blvd	University Pkwy – River Club Blvd	MC	D	D	D	Arterial	4	120
	Riverclub Blvd— Clubhouse Dr	MC	D	D	D	Arterial	4	120
	Clubhouse Dr—SR 70	MC	D	D	D	Arterial	4	120
	SR 70—SR 64	MC	D	D	D	Arterial	6	150
Leffingwell Avenue	US 301—Elm St	MC	D	D	D	Collector	2	84
Lena ReadRd	SR 64—SR 70	MC	N/A	N/A	D	Collector	4 <u>2</u>	120 <u>84</u>
Linger Lodge Rd	Braden River Rd—85 th St Ct E	MC	D	D	D	Collector	2	84

	Clubhouse Dr—Lakewood Ranch Blvd	MC	N/A	N/A	D	Collector	2	84
Lockwood Ridge Rd	University Pkwy—Tallevast Rd	MC	D	D	D	Arterial	4	120
	Tallevast Rd—SR 70	MC	D	D	D	Arterial	4	120
Lorraine Rd	SR 64—SR 70 44 th Ave E	MC	D	D	D	Arterial	4	120 150
	44 th Ave E—SR 70	MC	D	D	D	Arterial	4	120 150
	SR 70—University Pkwy	MC	D	D	D	Arterial	4	120
M & J Road Rd	SR 70—Clay Gully Rd	MC	C	C	C	Collector	2	100
Malachite Drive	Lakewood Ranch Blvd—White Eagle Blvd	MC	N/A	D	D	Collector	4	120
The Masters Ave	Lorraine Rd—Bourneside Blvd	MC	N/A	N/A	D	Collector	4	120
Memphis Rd/17th St E	Business US 41—US 41	MC	D	D	D	Collector	2	120
	US 41—Canal Rd	MC	D	D	D	Collector	4	120
	Canal Rd—Ellenton Gillette Rd	MC	D	D	D	Collector	4 2	120 84

	Ellenton Gillette Rd— 49th Ave E /51 st Ave E (Palmetto)	MC	D	D	D	Collector	4 2	120 84
Mendoza Rd	US 41—Canal Rd	MC	D	D	D	Collector	2	120 84
	Canal Rd—Ellenton Gillette Rd	MC	D	D	D	Collector	2	120 84
	Ellenton Gillette Rd—I-75	MC	D	D	D	Collector	2	120 84
	I-75—Victory Rd	MC	D	D	D	Collector	2	120 84
Moccasin Wallow Road Rd	US 41—Ellenton Gillette Rd	MC	D	D	D	Arterial	6	150
	Ellenton Gillette Rd—I-75	MC	D	D	D	Arterial	6	150
	I-75—US 301	MC	D	D	D	Arterial	6	150
	US 301—SR 62	MC	N/A	N/A	D	Arterial	4	120
Morgan Johnson Road Rd	44 th Ave E—Manatee Ave E/SR 64	MC	D	D	D	Collector	4	120
Mulholland Road Rd	Fort. Hamer Rd— <u>West of Mulholland Rd Bridge</u> west of Gamble Creek— east of Gamble Creek	MC	D	D	D	Collector	2	84
	East of Gamble Creek— <u>Twin Rivers Trail</u> - Rye Rd	MC	N/A	N/A	D	Collector	2	84

	Rye Rd—CR 675	MC	N/A	N/A	D	Collector	2	84
<u>Mulholland Rd Ext</u>	<u>CR 675 – DD Rd</u>	<u>MC</u>	<u>N/A</u>	<u>N/A</u>	<u>D</u>	<u>Collector</u>	<u>4</u>	<u>120</u>
<u>NN Rd</u>	<u>Golf Course Rd – CR 675</u>	<u>MC</u>	<u>N/A</u>	<u>N/A</u>	<u>D</u>	<u>Collector</u>	<u>2</u>	<u>84</u>
	<u>CR 675-SR 62</u>	<u>MC</u>	<u>N/A</u>	<u>N/A</u>	<u>D</u>	<u>Collector</u>	<u>2</u>	<u>84</u> #
Old Farm Road Rd	Whitfield Ave—Honore Ave	MC	D	D	D	Collector	4 2	100 84
Old Tampa Rd	US 301— Fort Hamer Rd	MC	D	D	D	Collector	2	120 84
Orlando Ave	US 41—5 th St W	MC	D	D	D	Collector	2	84
Palm View Rd	US 19—US 41 (Palmetto)	MC	D	D	D	Collector	2	84
	US 41—Ellenton Gillette Rd	MC	D	D	D	Collector	2	84
<u>Parrish Village Main St</u>	<u>Fort Hamer Rd – US 301</u>	<u>MC</u>	<u>D</u>	<u>D</u>	<u>D</u>	<u>Collector</u>	<u>2</u>	<u>70</u>
Piney Point Rd	Port Manatee—US 41 (Palmetto)	MC	D	D	D	Collector	2	100
	US 41—I-75	MC	N/A	N/A	D	Arterial	4	250 120
<u>White Eagle Blvd</u>	<u>SR 64/Rye Road-44th Ave E</u>	<u>MC</u>	<u>N/A</u>	<u>N/A</u>	<u>D</u>	<u>Collector</u>	<u>4</u>	<u>120</u>

	<u>44th Ave E-Rangeland Parkway</u>	MC	N/A	N/A	D	Collector	4	<u>120</u>
	<u>Rangeland Parkway-SR 70</u>	MC	D	D	D	Collector	4	<u>120</u>
Port Harbour Pkwy <u>Parkway</u>	Kay Rd—Upper Manatee River Rd	MC	D	D	D	Collector	4	<u>100</u> 120
<u>Post Rd-Blvd</u>	<u>SR 70 – Rangeland Pkwy</u>	<u>MC</u>	<u>C</u>	<u>D</u>	<u>D</u>	<u>Collector</u>	<u>4</u>	<u>120</u>
Prospect Rd	Tallevast Rd—63 rd Ave E	MC	D	D	D	Collector	2	84
Rangeland <u>Pkwy Parkway</u>	<u>Lakewood Ranch Blvd—White Eagle Blvd</u>	<u>MC</u>	<u>D</u>	<u>D</u>	<u>D</u>	<u>Collector</u>	<u>4</u>	<u>120</u>
	<u>White Eagle Blvd—Lorraine Rd</u>	<u>MC</u>	<u>D</u>	<u>D</u>	<u>D</u>	<u>Collector</u>	<u>4</u>	<u>120</u>
	<u>Lorraine Rd—Bourneside Blvd</u>	<u>MC</u>	<u>D</u>	<u>D</u>	<u>D</u>	<u>Collector</u>	<u>4</u>	<u>120</u>
	<u>Bourneside Blvd-Verna Bethany Rd</u>	<u>MC</u>	<u>N/A</u>	<u>N/A</u>	<u>N/A</u>	<u>Collector</u>	<u>4</u>	<u>120</u>
Rye <u>Road Rd</u>	SR 64—Upper Manatee River Rd	MC	D	D	D	Arterial	4	120
	Upper Manatee River Rd—CR 675	MC	D	D	D	Arterial	4	120
	CR 675—SR 62	MC	N/A	N/A	C	Arterial	4	120

Saffold Rd	Upper Manatee River Rd Ext SR 62 — SR 62 <u>Hillsborough County Line</u>	MC	C	C	C	Collector	2 <u>4</u>	100 <u>120</u>
	SR-62 – <u>Upper Manatee River Rd Ext-Hillsborough County Line</u>	<u>MC</u>	<u>N/A</u>	<u>N/A</u>	<u>C</u>	<u>Collector</u>	4 <u>2</u>	120 <u>100</u>
Sawgrass Rd	Erie Rd—Buckeye Rd	MC	N/A	N/A	D	Collector	4	120
	Buckeye Rd—II Rd/JJ Rd	MC	N/A	N/A	D	Collector	4	120
Shade Ave	University Pkwy— Broadway Ave	MC	D	D	D	Collector	2	84
<u>Silverleaf Ave</u>	<u>US 301—1,500' S of US 301</u>	<u>MC</u>	<u>N/A</u>	<u>D</u>	<u>D</u>	<u>Collector</u>	<u>4</u>	<u>120</u>
	<u>1,500' S of US 301—Old Tampa Rd</u>	<u>MC</u>	<u>N/A</u>	<u>D</u>	<u>D</u>	<u>Collector</u>	<u>2</u>	<u>120</u>
Singletary Rd	Betts Rd—SR 70	MC	C	C	C	Collector	2	100
Spencer Parrish Rd	Dickey Rd—SR 62	MC	N/A	N/A	D	Collector	4	120
	SR 62—CR 675	MC	D	D	D	Collector	4 <u>2</u>	120 <u>84</u>
	CR 675—Golf Course Rd	MC	D <u>N/A</u>	D <u>N/A</u>	D	Collector	4 <u>2</u>	120 <u>84</u>
<u>State Rd 37</u>	<u>SR 62—Polk County Line</u>	<u>ST</u>	<u>C</u>	<u>C</u>	<u>C</u>	<u>Arterial</u>	<u>2</u>	<u>200+ *</u>
<u>State Rd 62</u>	<u>Moccasin Wallow Rd Ext—Rye Rd</u>	<u>ST</u>	<u>C</u>	<u>C</u>	<u>C</u>	<u>Arterial</u>	<u>6</u>	<u>200</u>

	<u>Rye Rd—Hardee County Line</u>	<u>ST</u>	<u>C</u>	<u>C</u>	<u>C</u>	<u>Arterial</u>	<u>4</u>	<u>200</u>
<u>State Rd 64 (Manatee Ave)</u>	<u>SR 789—75th St W</u>	<u>ST</u>	<u>D</u>	<u>D</u>	<u>D</u>	<u>Arterial</u>	<u>2</u>	<u>120</u>
	<u>75th St W—34th St W</u>	<u>ST</u>	<u>D</u>	<u>D</u>	<u>D</u>	<u>Arterial</u>	<u>4</u>	<u>120</u>
	<u>Braden River—I-75</u>	<u>ST</u>	<u>D</u>	<u>D</u>	<u>D</u>	<u>Arterial</u>	<u>6</u>	<u>200+ *</u>
	<u>I-75 – Lakewood Ranch Blvd</u>	<u>ST</u>	<u>D</u>	<u>D</u>	<u>D</u>	<u>Arterial</u>	<u>6</u>	<u>200+ *</u>
	<u>Lakewood Ranch Blvd – Lorraine Rd</u>	<u>ST</u>	<u>D</u>	<u>D</u>	<u>D</u>	<u>Arterial</u>	<u>6</u>	<u>200</u>
	<u>Lorraine Rd—Hardee County Line</u>	<u>ST</u>	<u>C</u>	<u>C</u>	<u>C</u>	<u>Arterial</u>	<u>4</u>	<u>200</u>
State Rd 684 (Cortez Rd)	SR 789—E of Cortez Bridge	ST	D	D	D	Arterial	2	150
	E of Cortez Bridge—119 th St W	ST	D	D	D	Arterial	4	150
	119 th St W—75 th St W	ST	D	D	D	Arterial	4	150
	75 th St W—59 th St W	ST	D	D	D	Arterial	6	150
	59 th St W—26 th St W	ST	D	D	D	Arterial	6	150
	26 th St W—US 41 (14th St W)	ST	D	D	D	Arterial	6	150

State Road Rd 70	US 41—301 Blvd	ST	D	D	D	Arterial	4	*
	301 Blvd—US 301	ST	D	D	D	Arterial	6	*
	US 301—Braden River	ST	D	D	D	Arterial	6	*
	Braden River—I-75	ST	D	D	D	Arterial	6	*
	I-75—Lakewood Ranch Blvd	ST	C	C	C	Arterial	6	200+ *
	Lakewood Ranch Blvd— Lorraine Rd White Eagle Blvd	ST	C	C	C	Arterial	6	200+ *
	White Eagle Blvd Lorraine Rd	ST	C	C	C	Arterial	6	200+*
	Lorraine Rd—De Soto County Line	ST	B	B	B	Arterial	4	200+ * ^{*Per} FDPT Requirement
State Road 37	SR 62 Polk County Line	ST	€	€	€	Arterial	2	200+*
State Road 62	Moccasin Wallow Rd Ext— Rye Rd	ST	€	€	€	Arterial	6	200
	Rye Rd—Hardee County Line	ST	€	€	€	Arterial	4	200
State Road 64 (Manatee Ave)	SR 789—75 th St W	ST	∅	∅	∅	Arterial	4	120
	75 th St W—34 th St W	ST	∅	∅	∅	Arterial	4	120

	Braden River—I-75	ST	D	D	D	Arterial	6	200+*
	I-75—Upper Manatee River Rd	ST	D	D	D	Arterial	6	200+*
	Upper Manatee River Rd—Pope Rd	ST	D	D	D	Arterial	6	200
	Pope Rd—Lorraine Rd	ST	D	D	D	Arterial	6	200
	Lorraine Rd—Hardee County	ST	D	D	D	Arterial	6	200
Sugar Bowl Rd	Sarasota County Line—SR 70	MC	C	C	C	Collector	2	100
Sweetwater Preserve Blvd	Buckeye Rd—Hillsborough County (no access to Piney Point Rd Ext/Port Connector Rd)	MC	N/A	D	D	Collector	4	120
Tallevast Rd	US 41— 15th St E /301 Blvd	MC	D	D	D	Collector	4	120
	15th St E /301 Blvd—US 301	MC	D	D	D	Collector	2	120 <u>84</u>
	US 301—Lockwood Ridge Rd	MC	D	D	D	Collector	4	120
Tara Blvd	SR 70—Chickasaw Bayou	MC	D	D	D	Collector	4 <u>2</u>	120 <u>100</u>

	Chickasaw Bayou—Linger Lodge Rd	MC	D	D	D	Collector	42	12084
	Linger Lodge Rd—Honore Ave	MC	N/A	N/A	D	Collector	2	120
Tarpon Rd	Snead Island Dr — (Palmetto) Emerson Point Rd	MC	D	D	D	Collector	2	84
Taylor Grade Rd	Bunker Hill Rd— Hillsborough County Line	MC	C	C	C	Collector	2	100
Tuttle Ave	University Pkwy — Tallevast Rd63rd Ave E— 71st Terrace East	MC	D	D	D	Collector	4	120
	Tallevast Rd — Whitfield Ave71st Terrace East— Tallevast Rd	MC	D	D	D	Collector	4	120
	Whitfield Ave — 63rd Ave ETallevast Rd—University Parkway	MC	D	D	D	Collector	4	120
Uihlein Rd /172nd St E	SR 64 — SR 70	MC	N/A	N/A	N/A	Collector	4	120
University Pkwy	15th St E/301 Blvd — US 301	MC	D	D	D	Arterial	4	120

	US 301—Lockwood Ridge Rd	MC	D	D	D	Arterial	6	200
	Lockwood Ridge Rd—I-75	MC	D	D	D	Arterial	6	200
	I-75—Lakewood Ranch Blvd	MC	D	D	D	Arterial	6	150
	Lakewood Ranch Blvd—Lorraine Rd	MC	D	D	D	Arterial	4	150
	Lorraine Rd—Bourneside Blvd	MC	N/A	N/A	C	Arterial	4	200
	Bourneside Blvd—SR 70	MC	N/A	N/A	C	Arterial	2	84
<u>Upper Manatee River Rd</u>	<u>SR 64 – Fort Hamer Rd</u>	<u>MC</u>	<u>D</u>	<u>D</u>	<u>D</u>	<u>Arterial</u>	<u>4</u>	<u>120</u>
	<u>Fort Hamer Rd – Rye Rd</u>	<u>MC</u>	<u>D</u>	<u>D</u>	<u>D</u>	<u>Collector</u>	<u>2</u>	<u>84</u>
	<u>Rye Rd – Saffold Rd Ext</u>	<u>MC</u>	<u>N/A</u>	<u>N/A</u>	<u>D</u>	<u>Collector</u>	<u>4</u>	<u>120</u>
<u>US 19</u>	<u>US 41 – I-275</u>	<u>ST</u>	<u>D</u>	<u>D</u>	<u>D</u>	<u>Arterial</u>	<u>6</u>	<u>200</u>
<u>US 301 (North County)++</u>	<u>Canal Rd – Ellenton Gillette Rd</u>	<u>ST</u>	<u>D</u>	<u>D</u>	<u>D</u>	<u>Arterial</u>	<u>6</u>	<u>150</u>
	<u>Ellenton Gillette Rd – I-75</u>	<u>ST</u>	<u>D</u>	<u>D</u>	<u>D</u>	<u>Arterial</u>	<u>8</u>	<u>200</u>
	<u>I-75 – 60th Ave E</u>	<u>ST</u>	<u>D</u>	<u>D</u>	<u>D</u>	<u>Arterial</u>	<u>8</u>	<u>200</u>
	<u>60th Ave E – Erie Rd</u>	<u>ST</u>	<u>D</u>	<u>D</u>	<u>D</u>	<u>Arterial</u>	<u>6</u>	<u>150</u>
	<u>Erie Rd – Fort Hamer Rd</u>	<u>ST</u>	<u>D</u>	<u>D</u>	<u>D</u>	<u>Arterial</u>	<u>6</u>	<u>150*</u>

	<u>Fort Hamer Rd – CR 675</u>	<u>ST</u>	<u>D</u>	<u>D</u>	<u>D</u>	<u>Arterial</u>	<u>6</u>	<u>150 *</u>
	<u>**CR 675 – Moccasin Wallow Rd</u>	<u>ST</u>	<u>C</u>	<u>C</u>	<u>C</u>	<u>Arterial</u>	<u>4</u>	<u>150*</u>
	<u>Moccasin Wallow Rd – Hillsborough County Line</u>	<u>ST</u>	<u>C</u>	<u>C</u>	<u>C</u>	<u>Arterial</u>	<u>4</u>	<u>200+ *</u>
US 301 (South County)	Sarasota County—SR 70	ST	D	D	D	Arterial	6	200+ *
	SR 70— 27th St <u>E44th Ave E</u>	ST	D	D	D	Arterial	6	200+ *
	27th St <u>E44th Ave E</u> —15 th St E	ST	D	D	D	Arterial	6	200+ *
	15 th St E—US 41 Interchange	ST	D	D	D	Arterial	6	200+ *
<u>US 41</u>	<u>+ Sarasota County Line – 53rd Ave W/SR 70</u>	<u>MC</u>	<u>D</u>	<u>D</u>	<u>D</u>	<u>Arterial</u>	<u>6</u>	<u>150</u>
	<u>53rd Ave W/SR 70 – Cortez Rd/SR 684</u>	<u>MC</u>	<u>D</u>	<u>D</u>	<u>D</u>	<u>Arterial</u>	<u>6</u>	<u>150</u>
	<u>Cortez Rd/SR 684 – 1st St/44th Ave E</u>	<u>MC</u>	<u>D</u>	<u>D</u>	<u>D</u>	<u>Arterial</u>	<u>6</u>	<u>150</u>
	<u>1st /44th Ave E – 301 Blvd</u>	<u>MC</u>	<u>D</u>	<u>D</u>	<u>D</u>	<u>Arterial</u>	<u>6</u>	<u>150</u>
	<u>301 Blvd – 26th Ave E (City Limits)</u>	<u>MC</u>	<u>D</u>	<u>D</u>	<u>D</u>	<u>Arterial</u>	<u>6</u>	<u>150</u>

	<u>+US 301/10th St W – US 19 (Palmetto)</u>	<u>MC</u>	<u>D</u>	<u>D</u>	<u>D</u>	<u>Arterial</u>	<u>6</u>	<u>200</u>
	<u>US 19 – 69th St E</u>	<u>MC</u>	<u>D</u>	<u>D</u>	<u>D</u>	<u>Arterial</u>	<u>6</u>	<u>200</u>
	<u>69th St E – I-275</u>	<u>MC</u>	<u>D</u>	<u>D</u>	<u>D</u>	<u>Arterial</u>	<u>8</u>	<u>200</u>
	<u>I-275 – Rock Payne Rd</u>	<u>MC</u>	<u>D</u>	<u>D</u>	<u>D</u>	<u>Arterial</u>	<u>8</u>	<u>200</u>
	<u>Rock Payne Rd – Moccasin Wallow Rd</u>	<u>MC</u>	<u>D</u>	<u>D</u>	<u>D</u>	<u>Arterial</u>	<u>8</u>	<u>200</u>
	<u>Moccasin Wallow Rd – Hillsborough County Line</u>	<u>MC</u>	<u>D</u>	<u>D</u>	<u>D</u>	<u>Arterial</u>	<u>8</u>	<u>200</u>
Verna Bethany Rd	SR 64—SR 70	MC	C	C	C	Collector	2	100 <u>84</u>
Victory Rd	US 301—Mendoza Rd/37 th St E	MC	D	D	D	Collector	2	84
Waterline Road	Rye Rd—SR 64	MC	D	D	D	Collector	2	84
Wauchula Rd	SR 64—SR 70	MC	C	C	C	Collector	2	100
<u>White Eagle Blvd</u>	<u>SR 64/Rye Rd—44th Ave E</u>	<u>MC</u>	<u>D</u>	<u>D</u>	<u>D</u>	<u>Collector</u>	<u>4</u>	<u>120</u>
	<u>44th Ave E—Rangeland Parkway</u>	<u>MC</u>	<u>D</u>	<u>D</u>	<u>D</u>	<u>Collector</u>	<u>4</u>	<u>120</u>
	<u>Rangeland Parkway—SR 70</u>	<u>MC</u>	<u>D</u>	<u>D</u>	<u>D</u>	<u>Collector</u>	<u>4</u>	<u>120</u>

Whitfield Ave	US 41—9 th St E	MC	D	D	D	Collector	2	84
	9 th St E—15 th St E/301 Blvd	MC	D	D	D	Collector	2	84
	15 th St E/301 Blvd—US 301	MC	D	D	D	Arterial Collector	4	120
	US 301—Prospect Rd	MC	D	D	D	Arterial Collector	4	120
	Prospect Rd—Lockwood Ridge Rd	MC	D	D	D	Arterial Collector	4	120
	Lockwood Ridge Rd—University Parkway	MC	D	D	D	Collector	2	120

* Right-of-Way needs shall be based on various factors, including current design criteria, current ROW accommodations, needs, etc. for these roadways, and may vary accordingly.

** Two (2) lane divided road with either a two-way center turn lane or left-turn lane (pocket).

The Right-of-Way needs for the segment can be reduced to 70 feet

(1) 29th St E (Ellenton) Overpass over I-75

(2) Refer to Lake Flores Design Code dated 12/2014 associated with Lake Flores Project PDMU-14-20 (Z)(G)

(3) 44th Ave E Overpass over I-75

Note— Up to an additional twenty-four (24) feet of right-of-way shall be required at the intersection of two (2) or more thoroughfare roadways when turn lanes are necessary. Said right-of-way shall run for a depth/distance equal to the potential commercial node depth (eight hundred (800) feet—one thousand five hundred (1,500) feet depending on the future land use category). Additional right-of-way shall be required when intersection realignments are necessary for public safety such as removing offsets, correcting misalignments or mitigating unsafe sight conditions or upon finding the additional right-of-way is needed for another public purpose.

Roadways identified on the Future Traffic Maps (5-B, 5-C and 5-D) with notation such as "AA", "BB", "CC" will be assigned a street or road name at the appropriate time by the ~~Planning Department~~ Addressing Division.

EXHIBIT “C”
MAP 5-A Existing Roadways Functional Classification
Current map to be stricken/deleted and replaced by new map.

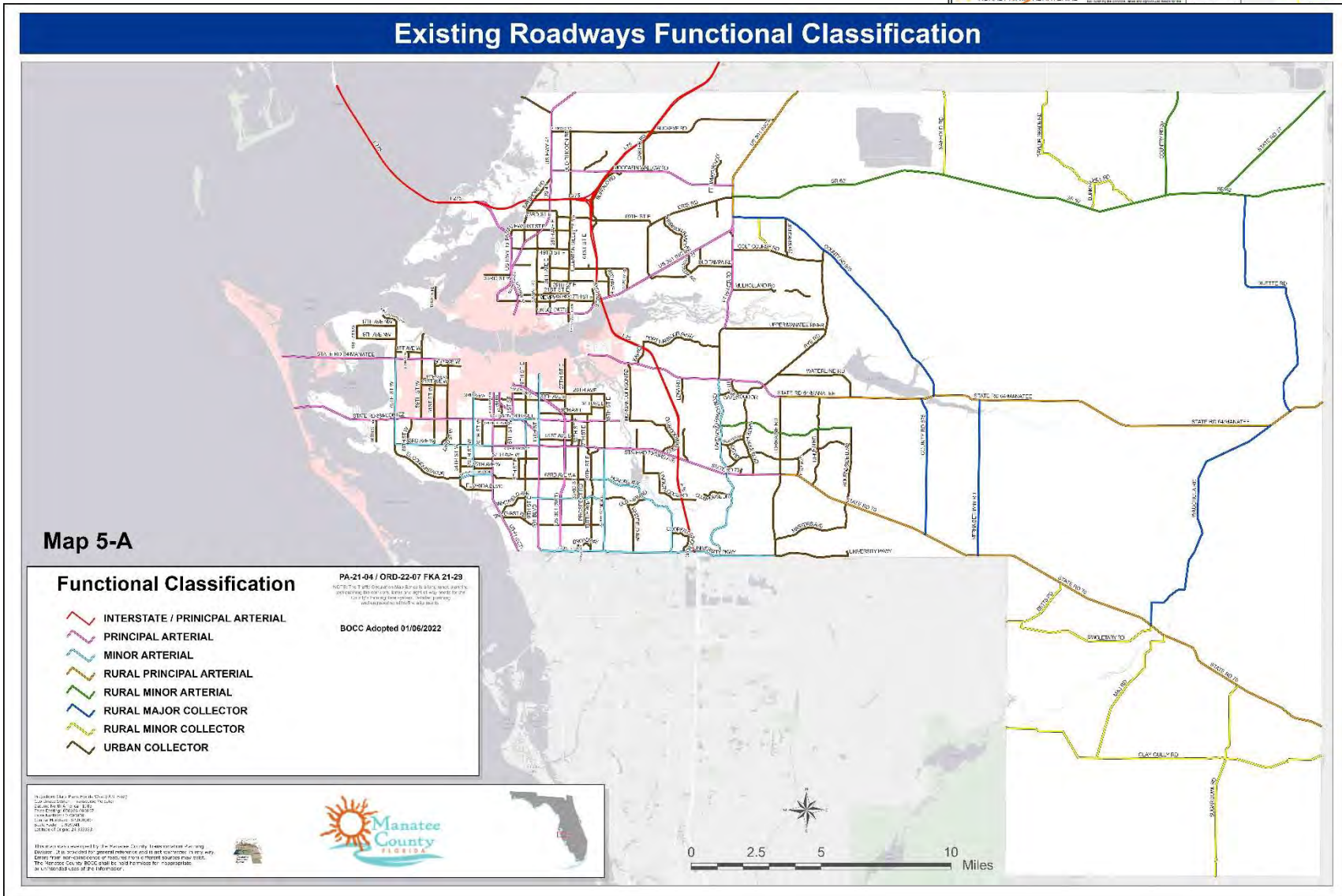


EXHIBIT “D”
MAP 5-B Future Traffic Circulation Functional Classification
Current map to be stricken/deleted and replaced by new map.

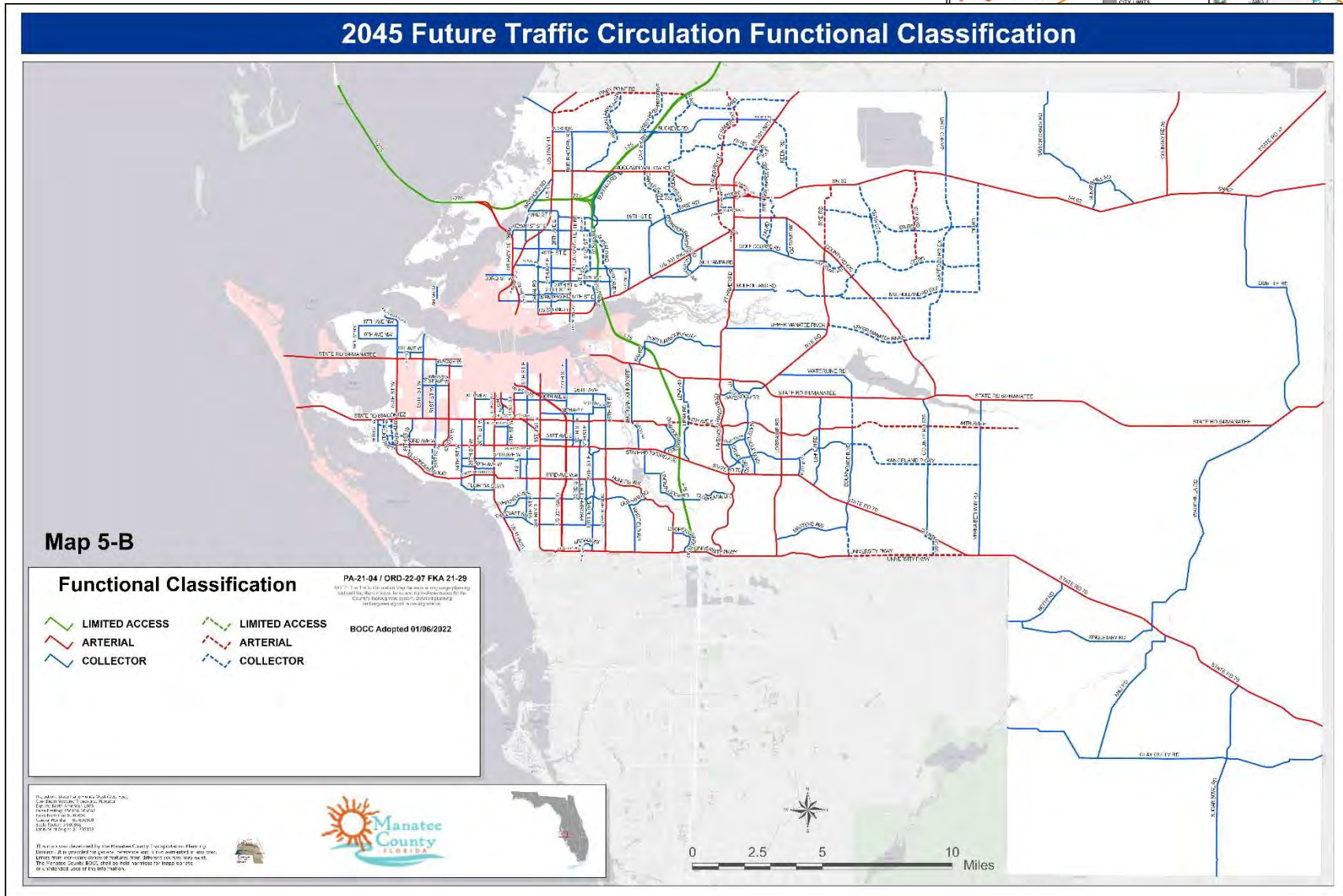


EXHIBIT “E”
MAP 5-C 2045 Future Traffic Circulation Right-of-Way Protection and Reservation
Current map to be stricken/deleted and replaced by new map.

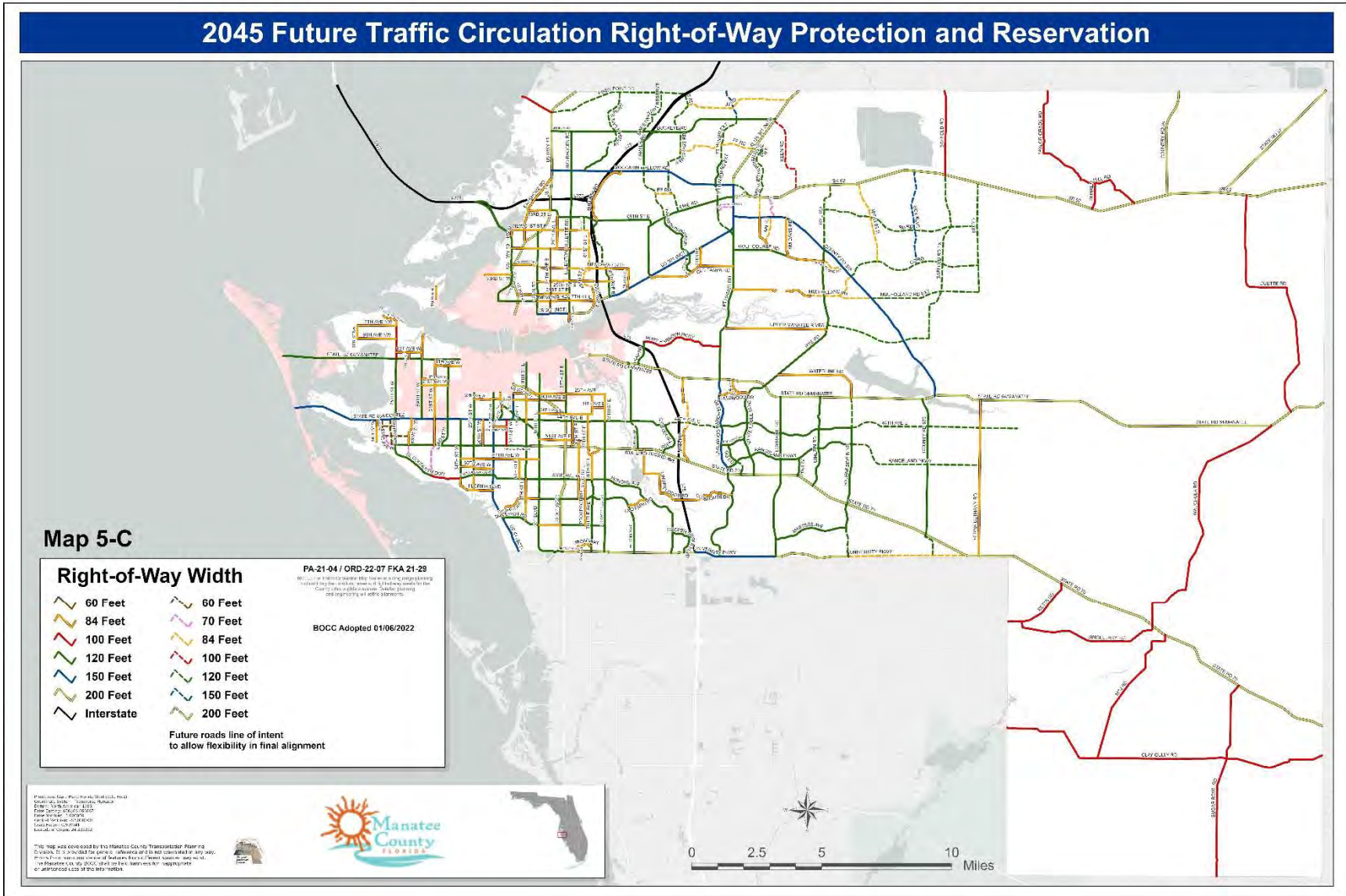


EXHIBIT “F”

MAP 5-D 2045 Future Traffic Circulation Number of Lanes

Current map to be stricken/deleted and replaced by new map.



2045 Future Traffic Circulation Number of Lanes

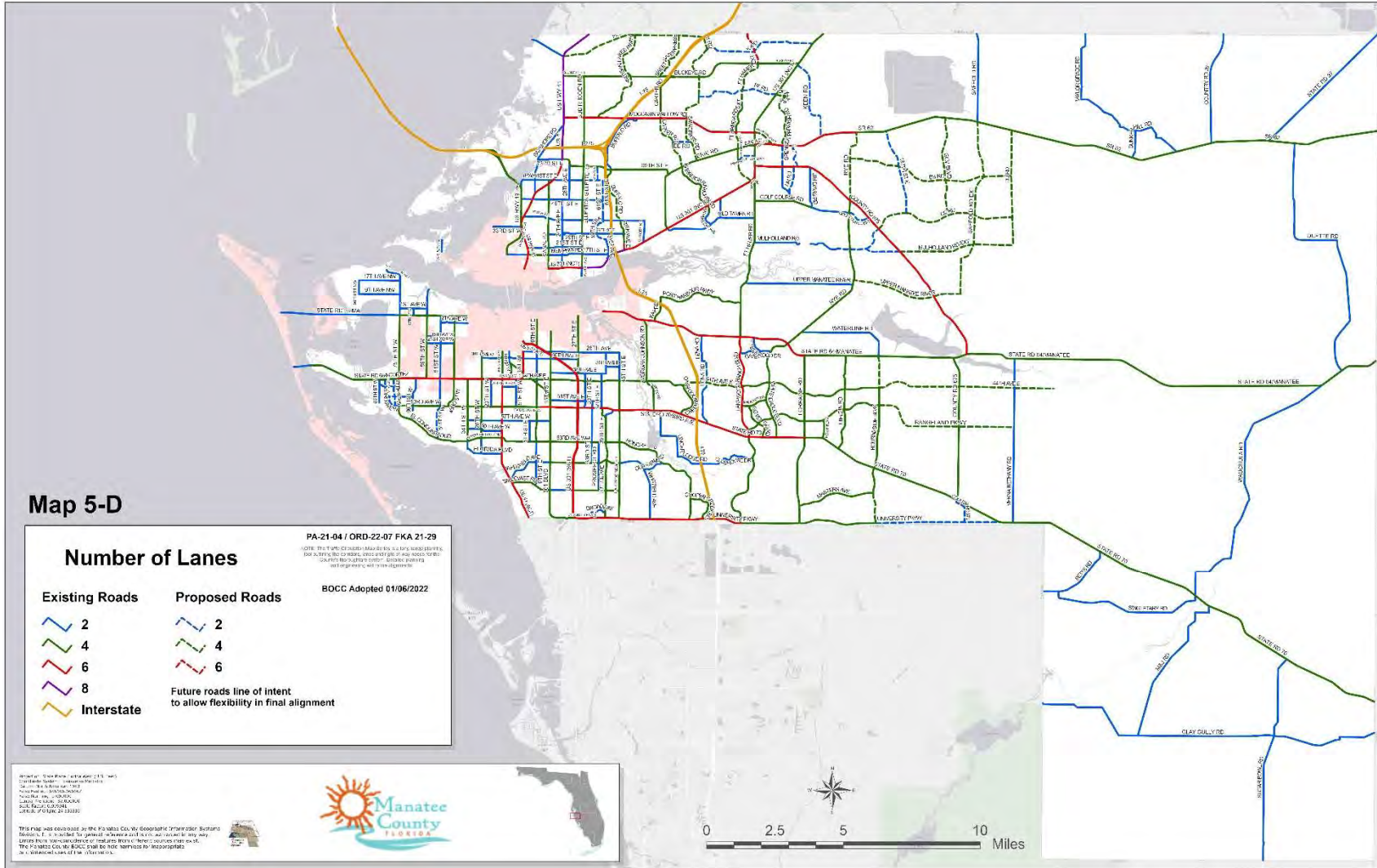


EXHIBIT “G”
MAP 5-E Future Traffic Circulation: Designated Controlled Access Facilities
Current map to be stricken/deleted and replaced by new map.

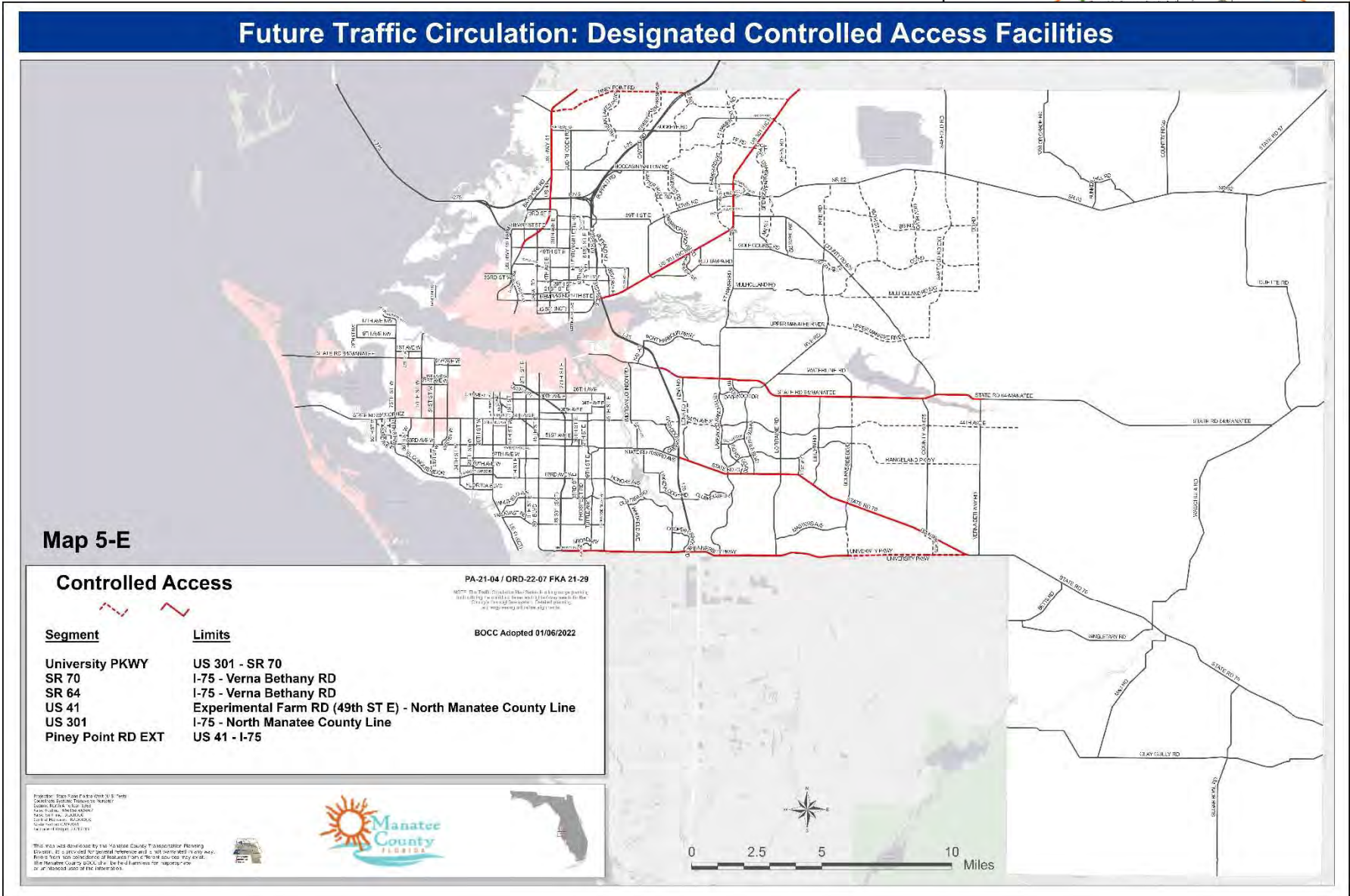


EXHIBIT “H”
MAP 5-F Future Traffic Circulation: Strategic Intermodal System (SIS) and Emerging SIS
Current map to be stricken/deleted and replaced by new map.

